



C. TIMESCALES	
Estimated Start Date	
<i>(start date subject to commissioning within three months of application)</i>	
Evidence	
eg start within two months of receiving commission. Evidence: fees being expended on system.	
Completion Date	
Evidence	
eg completion within six months of start date. Evidence: completion of works on site and settlement of final account	

D. AUTHORISATION			
I have read the terms and conditions provided with this form and agree to the funds being allocated as approved at Committee			
Date Committee Approved Scheme			
Signature of Head of Service		Date	
Signature of Townships & Communities Manager		Date	
Signature of Township Chair		Date	

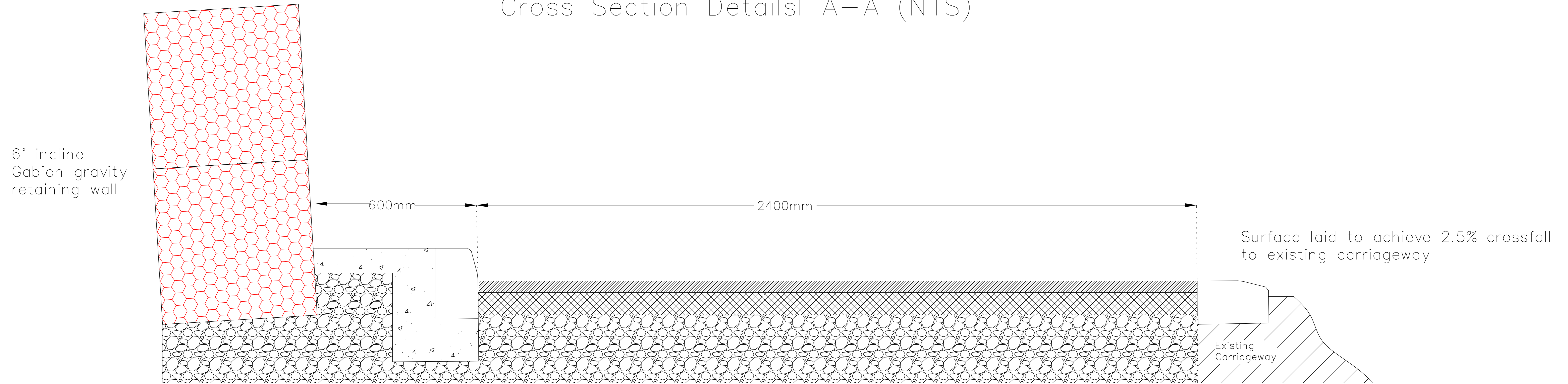
E. BENEFITS/OUTCOMES (FOR COMPLETION BY HIGHWAYS & ENGINEERING SERVICE ONLY)				
TAMP Objectives		LTP Criteria		
		Improve Safety		
Accessibility		Accident Reduction		
Condition		Reduce Congestion		
Township Priority		Improve Network		

\*\* Based on decision to proceed given in (timescale) and including scope/assumptions are correct.

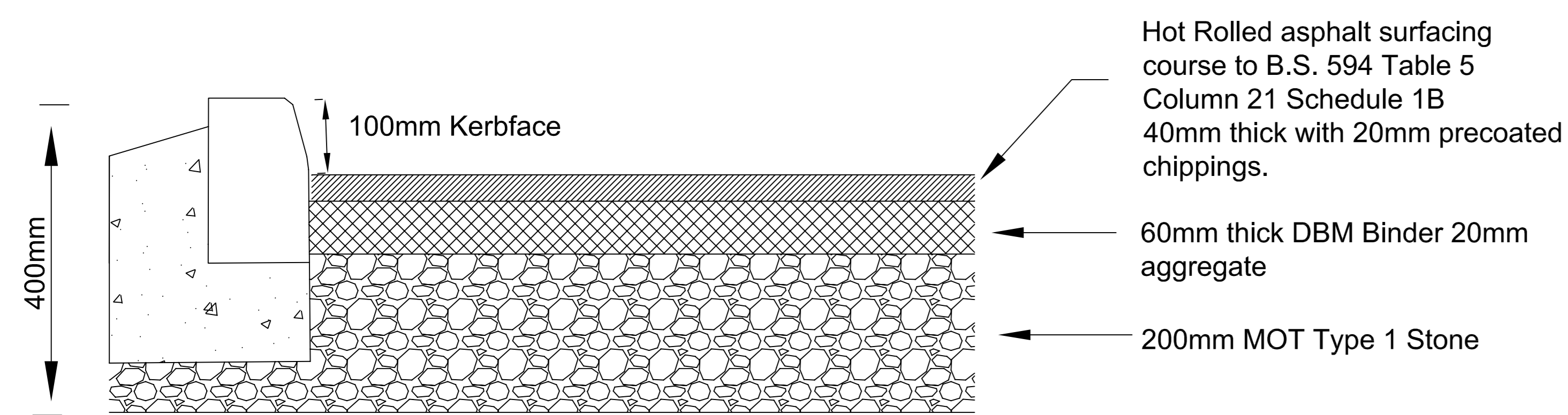
**KEY**

	To be completed by whoever receives the original proposal
	To be completed by Service/Provider after discussion with the Township Office
	To be completed by Township Councillor/Officer

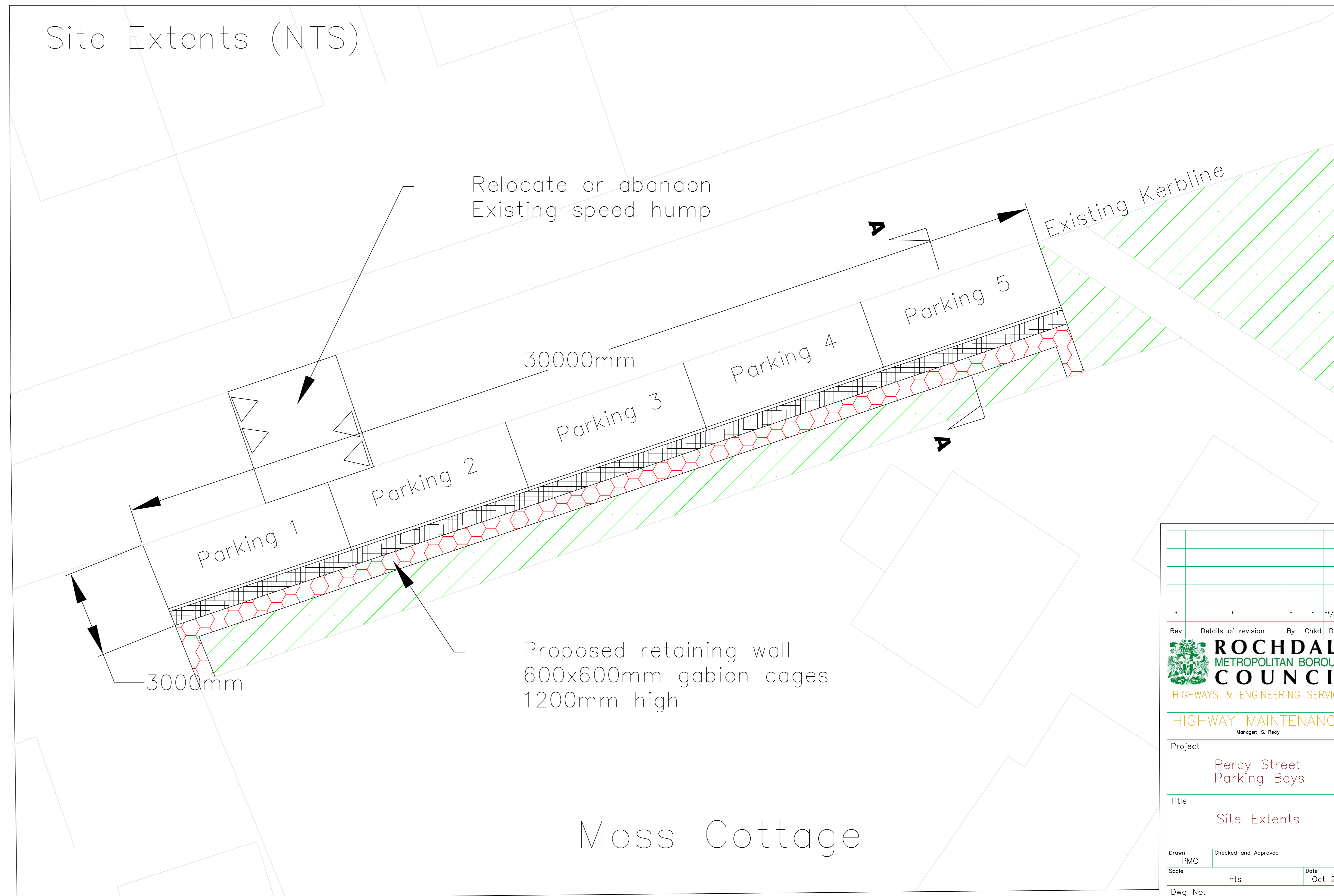
# Cross Section Details| A-A (NTS)



## 400mm Construction Detail (NTS)



## Site Extents (NTS)



### NOTES:

1. Adjust all ironwork to final carriageway levels prior to laying the surface course.
2. Carriageway surface levels adjacent to pedestrian dropped crossings to be laid flush with dropped kerbs or with a maximum kerb face of 6mm.
3. Final surface course to achieve a minimum PSV of 68.
4. Road markings are to be reinstated as existing
5. All cold planings are to be disposed off site by the contractor.
6. Upon completion of the works all road gullies are to be cleaned and left operating correctly.

Rev	Details of revision	By	Chkd	Date

**ROCHDALE METROPOLITAN BOROUGH COUNCIL**  
 HIGHWAYS & ENGINEERING SERVICE  
 Manager: S. Raay

**HIGHWAY MAINTENANCE**  
 Project: Percy Street Parking Bays  
 Title: Site Extents  
 Drawn: PMC  
 Checked and Approved: [Signature]  
 Scale: nts  
 Date: Oct 20  
 Dwg No.: A0/Rochdale/053